








# MAP 4: WALKING, CYCLING & SAFER ROADS

**Key**

-  20 MPH Zone
-  Gateway Locations
-  Freshford Station
-  264/5 Bus stop
-  94 Bus stops
-  Proposed footpaths / pavement
-  Key pedestrian links

**KEY PEDESTRIAN LINKS:**

- 1 264/265 Bus Stop to the Shop
- 2 Midford Lane to St. Mary's & the Shop
- 3 Rose & Crown Pub to St Mary's
- 4 School to Freshford Station
- 5 Pipehouse to the Shop
- 6 Sharpstone to the Shop

